

# CAMPING IN WESTERN AUSTRALIA

**CAMPSITES, REST AREAS, CARAVAN PARKS, DAY USE SITES**

**AND**

**CAMP GROUNDS**

PART 2 of 4 : PERTH – PORT HEDLAND – GREAT NORTHERN HIGHWAY

**IS THERE SOMETHING HERE THAT NEEDS UPDATING?**

**IF SO, PLEASE LET US KNOW AT :**

































[info@wanowandthen.com](mailto:info@wanowandthen.com)

**THIS GUIDE IS ONLY AS GOOD AS THE INFORMATION WE GET BACK FROM YOU**

Please note: The phone numbers in this guide have not been updated for some time and some will be out of date.

HEMA Map co-ordinates are gradually being replaced by GPS references.

**KEY TO ICONS**

	Fees apply		Water skiing.
	Toilets.(may be drop toilets).		Scenic attraction.
	Disabled access, or reasonably suitable.		Cycling.
	Shelter and/or tables and/or picnic facilities.		Walking trails
	Fireplace or BBQ (BBQ may be wood, gas or electric).		Public phone nearby.
	No fires		Caretaker on site or visits daily.
	Water. (May not be suitable for drinking or limited).		DANGER No Swimming.
	Authorised overnight camping. Time restrictions may apply.		Subject to flooding / Dry weather site.
	Suitable for caravans (or caravan park).		Power available. (may be limited).
	Big rigs Ok.		Access for canoes or un-powered watercraft only.
	Dogs allowed. (Usually on lead).		4wd access only.
	No dogs allowed.		Showers (may be cold).
	Boating / Boat ramp or beach launching facilities.		Designated rest Stop. (Overnight Stop usually ok here.)
	Swimming.		Day use only but may be a good place to refresh
	Fishing.		Driver reviver Stop. (Public holidays).
	Walk in site		Black water dump point. (Fees or permission reqd.)









**IS THERE SOMETHING HERE THAT NEEDS UPDATING?**

**IF SO, PLEASE LET US KNOW AT :**









[info@wanowandthen.com](mailto:info@wanowandthen.com)

**W.A. Part 2 - inland road from Perth to Port Hedland along Great Northern Highway - Route 95.**



















Toilets in rest areas are rare, make use of roadhouses.





















<u>AREA (Map Ref.)</u>	<u>NOTES</u>	<u>FACILITIES</u>
<b>Bindoon (76/K5)</b>	Clune Park. A lovely community park but is not an authorised camping area.	
	RA.15Km N at the top of Bindoon Hill. Large areas both sides of the road. Ok to overnight here. A better spot might be opposite the Bindoon Catholic College entrance. 	
	Flora area, 25Km N.	
	Layby 26Km S.	
	Caravan facility. By tourist info centre. Small fee. 	
<b>New Norcia (76/J5)</b>	Bush camp. Speak to Monastery Office if staying. 08	

	9654 8056	
	Walebing Reserve. 16Km N.	
	Layby 49Km NW (Moora road)	
	Layby 59Km S.	
	Layby 41Km S.	
	Layby 33Km S. Lookout	
	Layby 28Km S.	
	Layby 26Km S. Flora Road.	
	Layby 16Km S.	
	Layby 13Km S.	
	Layby 1Km S.	
	RA 5km east of Great Northern Highway on the Calingari road (on top of a hill south side of the road.)	
<b>Bindi Bindi (76/H5)</b>	RA.23Km S.	
	RA.18Km S.	
	RA.11Km S.	
<b>Walebing (76/J5)</b>	Store with RA on opposite side of road.	
	Layby 1Km N.	
<b>Miling (76/H5)</b>	RA.7Km N.	
	Lake Edawa. Via Watheroo Miling Rd. and Lake Edawa Rd. 30 20 42 S 116 18 51 E	
	Layby 23Km S. Back from road a bit	
	Layby 20Km S.	
	Layby 17Km S. near T junction.	
	RA in town.	
<b>Dalwalinu (76/H5)</b>	RA in town.	
	Layby 55Km S.	
	Layby 39Km S. Unmarked	
	Layby 29Km S. Pipe McNeil Road.	
	Layby 44Km S. Wongan Hills road.	
	Petrudor Rock. Campsite. From Great Northern Hwy. south into Northam – Pithara Rd. East into Coles Rd. West into Sutcliffe Rd. East into Hodgson Rd. Where Hodson goes 90 degrees north a track leads straight on to the rock. 30 25 27.10 S 116 58 03.28 E	
	Caravan Park. Great Northern Highway. 08 9661 1253	

		
<p><b>Wubin (76/H5)</b></p>	<p>RA. 7Km N. Great Northern Highway.</p>	
	<p>Miamoon. South side of Gunyidi – Wubin Road.</p>	
	<p>Campsite 8Km NE. Wubin Rocks. 3Km Gravel. Nice area up high so you catch any breeze thats going. 30 03 56 S 116 40 28 E</p> 	
	<p>Jibberding Rock. 22Km NE. via Great Northern Highway. Former recreation site well back from the main road. 30 00 02.51 S 116 49 40.56 E</p> 	
	<p>Lake Goorly RA. Great Northern Highway. 29 56 02.23 S 116 53 01.95 E</p>	


















		
	<p>White Wells RA. 47Km N. Large area off main road. 29 56 02.23 S 116 56 45.64 E</p> 	
	<p>White Wells Station 08 9664 5017</p>	
	<p>Mt Gibson 85Km N. Great Northern Highway.</p> 	
	<p>Layby 4Km S. Great Northern Highway.</p>	
	<p>Layby 14Km S. Great Northern Highway.</p>	
	<p>Latham. Parking area near the community hall. Off the main route a bit. 29 45 30 S 116 26 42 E</p>	
	<p>Buntine Rocks. Access via Mullewa Road / Buntine East Road. 3Km NE. 1.5Km down the sealed road look for signed access. First area to camp comes up on the left. There is another area about 1Km further</p>	


	<p>on but the road is a bit more rough and there is a soft patch. The rock is about 1Km beyond the second area but don't go there if towing or in a big rig.</p> <p>29 58 31.75 S 116 37 20.04 E</p> 	
	<p>Bunjil Rock. 57Km N. Mullewa Road, .</p> <p>29 39 59 S 116 22 10 E</p>	
<b>Rothsay</b>	<p>Abandoned townsite. No facilities. Fairly remote.</p> <p>29 16 59 S 116 53 27 E</p>	
<b>Paynes Find (76/F6)</b>	<p>Campsite 12Km N. W of Highway via a short (400m) track.) Possibly hard to find – especially when heading south. 08 9664 1021</p>	
	<p>Bimbj Station. N of Beacon. 08 9667 1022</p>	
	<p>Ninghan Station. Mt. Singleton. 08 9963 6517</p>	
	<p>RA 130Km S. (Jiberdine)</p>	
	<p>RA 119Km S.</p>	
	<p>RA 108Km S. Large area with shade.</p>	
	<p>RA 70Km S. White Wells. See Wubin above.</p>	
	<p>Layby 46Km S.</p>	
	<p>Layby 38Km S.</p>	
	<p>Layby 35Km S. Unmarked</p>	
	<p>Layby 20Km S</p>	
	<p>Layby 10Km S.</p>	
	<p>Layby 5Km S</p>	
	<p>Roadhouse Great Northern Highway. 08 9963 6111</p>	
<b>Mount Magnet (76/E7)</b>	<p>The Granites 7Km N. 08 9963 4029 Large area off Highway.</p> <p>28 00 24 S 117 51 20 E</p>	











		
	Layby 131Km S.	
	Layby 121Km S. Unmarked	
	Layby 112Km S.	
	Layby 109Km S. Unmarked	
	Layby 104Km S.	
	Layby 88Km S.	
	Layby 66Km S.	
	Layby 48Km S.	
	Layby 28Km S.	
	Layby 27Km S.	
	Layby 4Km S.	
	Wogarno Station. 08 9963 5846 T/O 40Km N.	
	<a href="#">Caravan Park. Hepburn Street. 08 9963 4198</a>	
<b>Cue (76/D7)</b>	Walga Rock. 47Km W. Berringarra – Cue Road / Dalgara Road . 27 23 52 S 117 27 46 E	
	Garden Rock. Via Cue – Wondinong Road. 27 29 11 S 118 1 36 E	
	Lake Nallan. 20Km N. Access from a parking bay on the Highway. 27 15 22.22 S 117 58 56.95 E	
	Stake Well. Great Northern Highway. T/O 54Km N. 27 01 38 S 118 11 53 E	
	Layby 58Km S.	
	Layby 25Km S.	
	Layby 15Km S.	
	RA 6Km S.	



















	Nallan Station 08 9963 1054	
	<a href="#">Caravan Park. Austin Street. 08 9963 1107</a>	
	Big Bell ruin 42km west via unsealed roads. 27 20 19.61 S 117 39 38.61E 	
<b>Meekatharra (76/D7)</b>	Gascoyne River South Branch. 140Km N on the highway. Access from parking bay on the west side of the road. Nice spot. May have water. 25 34 48.27 S 119 14 18.91 E 	
	Bilyuin Pool. T/O 74Km N. Ashburton Downs Road. 15Km off Highway. 25 54 21 S 118 40 07 E	
	25 Mile Well. 41Km N. 26 15 54.74 S 118 39 31.54 E 	
	Peace Gorge. Carnarvon Road. 4Km W. Turn north at 26 35 46.27 S 118 28 46.47 E then follow north to	






	26 34 47.96 S 118 28 43.58 E 	
	RA 95Km S. Lake Nallan (See above)	
	Layby 75Km S.	
	Layby 68Km S.	
	Layby 58Km S.	
	Layby 32Km S.	
	RA South of mine	
	<a href="#">Meekatharra Caravan Park. Great Northern Highway. 08 9981 1253</a>	
<b>Kumarina (82/K6)</b>	Middle Branch Bridge, 71Km S. 25 12 09.06 S 119 20 09.59 E 	
	Layby 236Km S.	
	Layby 201Km S.	
	Layby 182Km S. 26 <sup>th</sup> Parallel.	
	Layby 165Km S.	
	Layby 145Km S.	
	Layby 125Km S.	
	RA 110Km S. Gascoyne River. South Branch. See above. 25 34 48.27 S 119 14 18.91 E	

	Layby 83Km S.	
	Layby 61Km S.	
	Layby 42Km S.	
	Layby 7Km S.	
<b>Newman (78/G6)</b>	Kalgan Pool. T/O 24Km NE (Marble Bar Road.) 23 11 21 S 119 41 53 E	
	Wanna Munna. 76Km N. 23 06 40 S 119 07 38 E	
	Eagle Rock Pool. T/O 33Km NW. 23 05 11.83 S 119 34 57.20 E	
	Mount Robinson RA. Good rest area set back away from the road. 114Km NW. 23 02 35.13 S 118 50 57.50 E 	
	Parmelia RA. 68Km N.	
	RA 12Km N.	
	Collier Range NP. 166Km S. 08 9143 1488	
	Layby 135Km S.	
	Layby 114Km S.	
	Layby 103Km S.	
	Layby 90Km S.	
	Layby 83Km S.	
	Layby 51Km S	
	Layby 14Km S. Capricorn.	
	Ophthalmia Dam. 15Km N. Access via Marble Bar Road. (Unsealed). <b>Reported closed to camping.</b> 23 20 27 S 119 52 26 E	
	Overnight rest area in town for self contained vehicles. Dump point and water at the visitor centre.	
	Capricorn Roadhouse. Great Northern Highway. 08 9175 1535	

	Dearloves. Cowra Drive. 08 9175 2802	
	Newman. Kalgan Drive. 08 9175 1428	
<b>Karijini</b>	Dales Gorge campsite. 22 28 25.52 S 118 33 32.21 E 	
<b>Munjina (Auski) (82/F5)</b>	Roadhouse. 	
	Bea Bea, 56Km N. 	
	Wittenoom 40Km W. 16Km unsealed. Make the effort and go, this is an amazing area. 22 14 15 S 118 19 58 E	
	Wittenoom Gorge: Wonderful campsites by beautiful waterholes. Road getting very rough in places. 4x4 probably needed to reach the end of the gorge now.	

		
<b>Port Hedland (78/D5)</b>	Layby 439Km S.	
	Layby 429Km S.	
	Layby 416Km S.	
	Layby 398Km S.	
	Layby 380Km S.	
	Layby 370Km S.	
	Layby 346Km S.	
	<p>Mt Robertson RA 344Km S. The Governor 1052m (an impressive hill over the road) Toilets and shelters. Big area well back from the main road. Nice view.</p> <p>23 02 34.55 S 118 50 55.92 E</p> 	
	Layby 322Km S.	
	Layby 305Km S.	
	Layby Tom Price T/O. Info Bay.	
	Layby 291Km S.	
	Layby 281Km S.	
	<p>Rest area 275Km S. Munjina Gorge Lookout / Albert Tognolini Lookout. Sealed access. Large area at the back of the look out and plenty of room.</p> <p>22 29 23.13 S 118 44 10.00 E</p>	



		
	<p>Race Course. Located on McGregor St. Port Hedland. Originally free but now a fee is being charged. 3 nights max for self contained vehicles.</p> <p>20 18 31.32 S 118 26 55.14 E</p> 	
	<p>FMG Lookout rest area. Great Northern Hwy as it crosses the railway on the west side of town. Possible overnighter but it is VERY noisy as trucks are passing all night.</p> 	
	<p>Boat ramp near port area. Large sealed area. Toilets not far to the west in a small park.</p>	

		
	<p>Blackrock. Stanley Street. 08 9172 3444</p> 	
	<p>Cooke Point. Athol Street. 08 9173 1271 / 1800 459 999</p> 	
	<p>Port Hedland. Great Northern Highway. 08 9172 2525</p>	
	<p>South Hedland. Hamilton Road. 08 9172 1197</p>	



## INDEX

- 25 Mile Well, 9  
26<sup>th</sup> Parallel, 10  
Albert Tognolini Lookout, 13  
**Auski**, 12, 14  
Bea Bea, 12, 14  
Big Bell, 9  
Bilyuin Pool, 9  
Bimbjy Station, 7  
Bindi Bindi, 4  
Bindoon, 3  
Bunjil Rock, 7  
Buntine Rocks, 6  
Clune Park, 3  
Collier Range, 11  
**Cue**, 8  
Dales Gorge, 12  
Dalwalinu, 4  
Eagle Rock Pool, 11  
FMG Lookout, 15  
Garden Rock, 8  
Indee, 14  
Indee Station, 14  
Jibberding Rock, 5  
Jiberdine, 7  
Kalgan Pool, 11  
**Karijini**, 12  
**Kumarina**, 10  
Lake Edawa, 4  
Lake Goorly, 5  
Lake Nallan, 8, 10  
Latham, 6  
**Meekatharra**, 9, 10  
Miamoon, 5  
Middle Branch, 10  
Miling, 4  
Mount Gibson, 6  
Mount Magnet, 7  
Mount Robinson, 11  
Mt Robertson, 13  
Munjina Gorge, 13  
Nallan Station, 9  
New Norcia, 3  
**Newman**, 11, 12  
Ninghan Station, 7  
Parmelia, 11  
Paynes Find, 7  
Peace Gorge, 9  
Petrudor Rock, 4  
Race Course, 15  
**Rothsay**, 7  
South Branch, 9, 10  
Stake Well, 8  
The Granites, 7  
**Walebing**, 4  
Walebing Res., 4  
Walga Rock, 8  
Wanna Munna, 11  
White Wells, 6, 7  
Wittenoom, 12  
Wittenoom Gorge, 12  
Wogarno Station, 8  
**Wubin**, 5, 6, 7  
Wubin Rocks, 5